








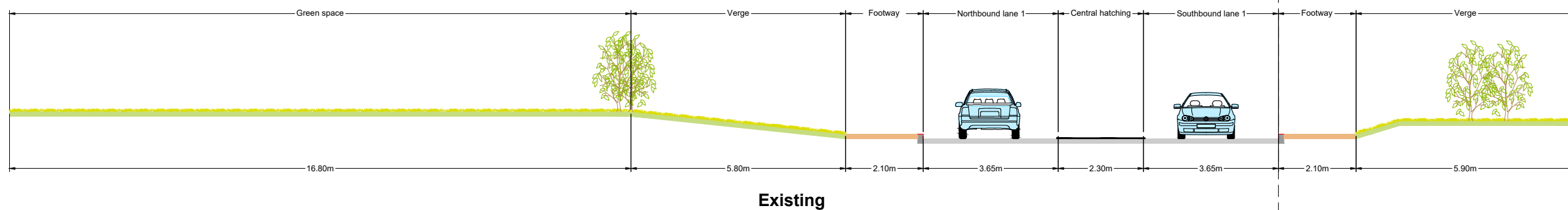
# Appendix B – Section A Northern Approach Road Cross Sections Drawing – B355363A-RTS-HGN-SA-SK- 001

**Notes**

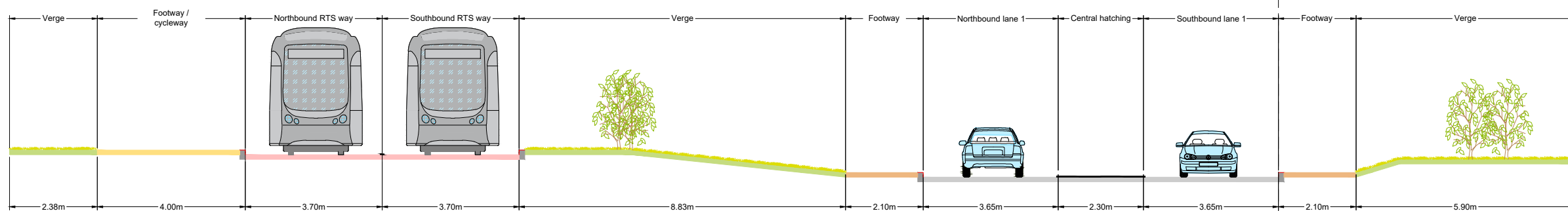
1. Do not scale.
2. Indicative trees

**Key**

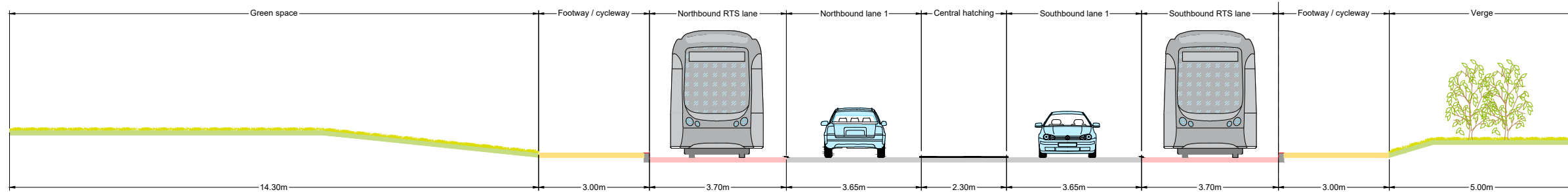
-  Footway
-  Footway / cycleway
-  Carriageway
-  RTS lane / RTS way
-  Verge
-  Road markings
-  Kerb



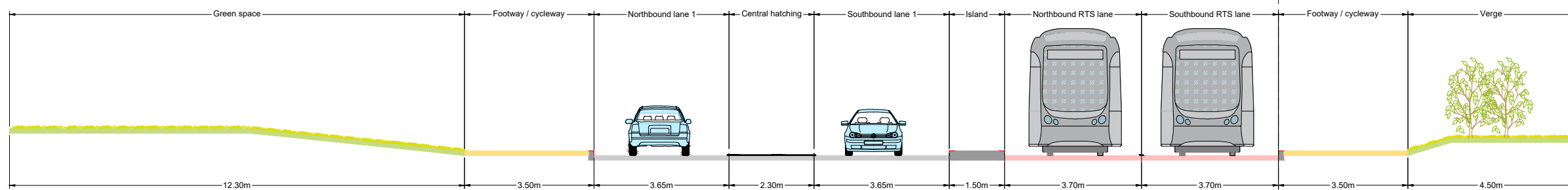
**Existing**



**Option 1**



**Option 2**



**Option 3**

Rev	Date	Description of revision	Drawn	Checked	Review'd	Approv'd

DRAWING STATUS

**FOR INFORMATION**



Essex Highways, Seax House, Victoria Road South, Chelmsford, CM1 1QH.  
Tel: 0345 6037631 © Essex County Council

SCHEME TITLE  
**NORTH ESSEX RAPID TRANSIT SYSTEM**

DRAWING TITLE  
**SECTION A  
NORTHERN APPROACH ROAD  
CROSS SECTIONS**

DESIGNED	DRAWN	CHECKED	REVIEWED	APPROVED
BA	BA	JD	PN	PN
DATE JUN 19	DATE JUN 19	DATE JUN 19	DATE JUN 19	DATE JUN 19

DRAWING UNITS U.N.O.  
DIMENSIONS IN MILLIMETRES  
LEVELS IN METRES

SCALE AT A1 (841X594mm)  
N.T.S

DRAWING No. **B355363A-RTS-HGN-SA-SK-001** REV. **-**



This map is reproduced from Ordnance Survey material with the permission of Ordnance Survey on behalf of the Controller of Her Majesty's Stationery Office © Crown Copyright. Unauthorised reproduction infringes Crown Copyright and may lead to prosecution or civil proceedings. Essex County Council, 100019602, 2019