

**ESSEX COUNTY COUNCIL**

**PUBLIC PATH DIVERSION ORDER 2023  
FOOTPATHS 26 AND 27 WETHERSFIELD  
IN THE DISTRICT OF BRAINTREE**

**HIGHWAYS ACT 1980 - SECTION 119  
PUBLIC PATH DIVERSION ORDER**

**PUBLIC PATH DIVERSION ORDER**  
**HIGHWAYS ACT 1980 – SECTION 119**  
**ESSEX COUNTY COUNCIL**  
**FOOTPATHS 26 AND 27 WETHERSFIELD**

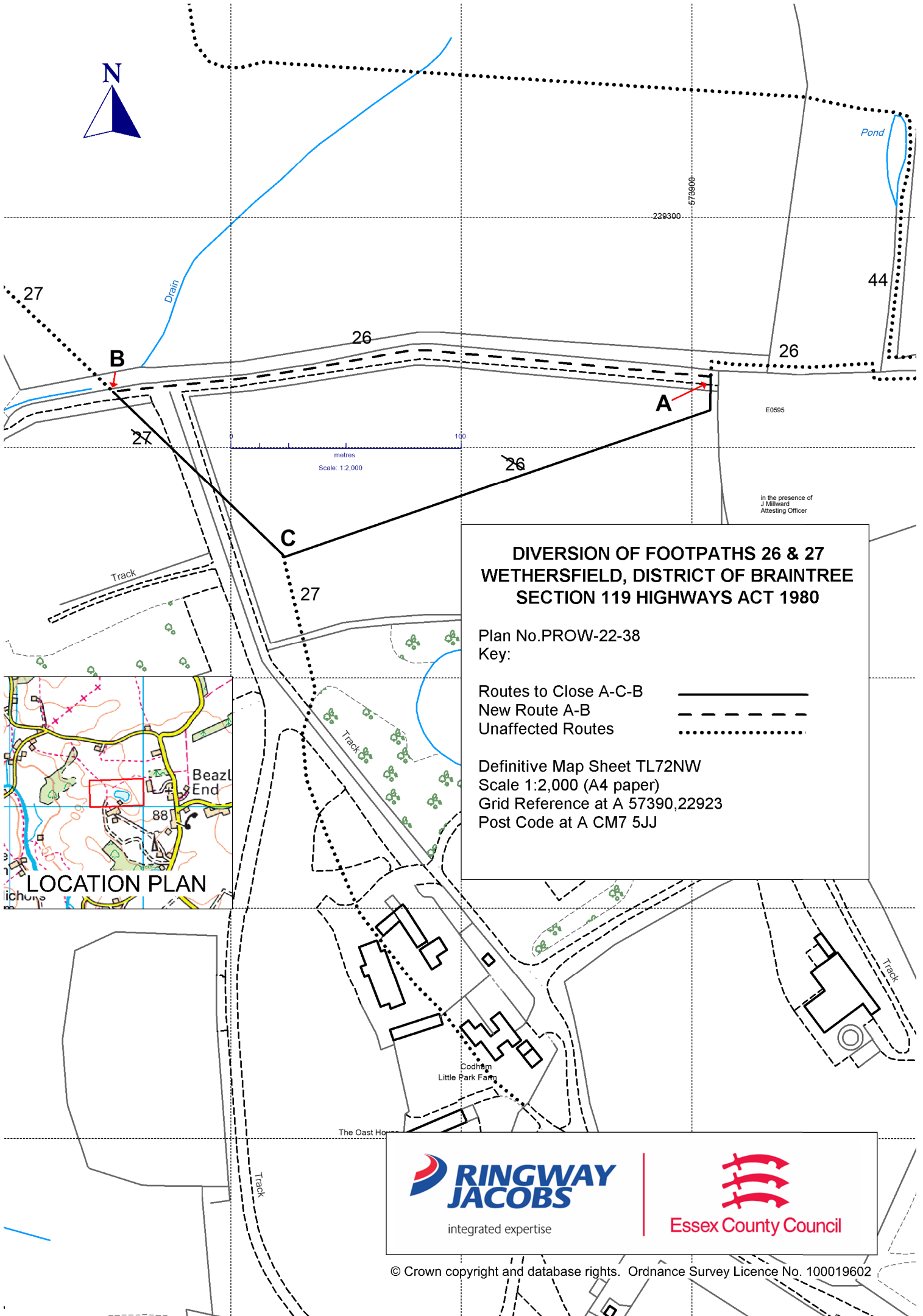
This Order is made by Essex County Council (“the authority”) under section 119 of the Highways Act 1980 (“the 1980 Act”) because it appears to the authority that in the interest of the owners of the land crossed by the footpaths described in paragraph 1 of this order it is expedient that the line of the paths should be diverted.

The landowners have agreed to defray any compensation which becomes payable in consequence of the coming into force of this order and any expenses incurred in the order making and bringing the new site of the path into a fit condition for use by the public.

Braintree District Council have been consulted, as required by section 120(2) of the 1980 Act.

BY THIS ORDER:




- 1) The public rights of way over the land situated north of Little Codham Park Farm known as Footpaths 26 and 27 Wethersfield in the District of Braintree and shown by a bold continuous line on the order map numbered PROW-22-38 contained in this order and described in Part 1 of the Schedule to this order shall be stopped up after 35 days from the date of confirmation of this order.
  
- 2) There shall at the end of 28 days from the date of confirmation of this order be a public footpath over land situated north of Little Codham Park Farm as described in Part 2 of the Schedule and shown by a bold broken line on the order map numbered PROW-22-38 contained in this order.



**DIVERSION OF FOOTPATHS 26 & 27  
WETHERSFIELD, DISTRICT OF BRAINTREE  
SECTION 119 HIGHWAYS ACT 1980**

Plan No. PROW-22-38

Key:

- Routes to Close A-C-B 
- New Route A-B 
- Unaffected Routes 

Definitive Map Sheet TL72NW  
Scale 1:2,000 (A4 paper)  
Grid Reference at A 57390,22923  
Post Code at A CM7 5JJ

in the presence of  
J Millward  
Attesting Officer

 integrated expertise	 Essex County Council
--	---

## **SCHEDULE**

### **(PART 1)**

#### **DESCRIPTION OF SITE OF EXISTING PATHS OR WAYS**

A part length of Footpath 26 Wethersfield which has a part unknown and part minimum 4 feet width shown by a bold continuous line on the order map commencing from point **A** at grid reference 57390,22923 on the north side of a field boundary running in first a southerly then south westerly direction across a field for a distance of approximately 209 metres to point **C** at grid reference 57372,22915 where it connects to and continues as Footpath 27 in a north westerly direction across a field through field boundaries and across the corner of another field for a further distance of approximately 102 metres to point **B** at grid reference 57364,22922 where it connects to a track and continues unaffected.

### **(PART 2)**

#### **DESCRIPTION OF SITE OF NEW PATH OR WAY**

A footpath being 2 metres in width shown by a bold broken line on the order map commencing at the aforementioned point **A** running in a generally westerly direction along a track for a total distance of approximately 260 metres to the aforementioned point **B** where it continues unaffected.

The COMMON SEAL of ESSEX COUNTY COUNCIL was hereunto affixed on the  
Twentieth day of March 2023

E0595

In the presence of  
Jacqueline Millward  
Attesting Officer

Dated: 20th day of March 2023

**PUBLIC PATH DIVERSION ORDER**

**HIGHWAYS ACT 1980  
SECTION 119**

Footpaths 26 and 27 in Wethersfield in the  
District of Braintree

Paul Turner  
Director, Legal and Assurance

Seax House  
Victoria Road South  
Chelmsford  
Essex  
CM1 1QH