

**ESSEX COUNTY COUNCIL**

**PUBLIC PATH DIVERSION ORDER 2022**

**FOOTPATH 11 LAMBOURNE**

**IN THE DISTRICT OF EPPING FOREST**

**HIGHWAYS ACT 1980 - SECTION 119**

**PUBLIC PATH DIVERSION ORDER**

**PUBLIC PATH DIVERSION ORDER**  
**HIGHWAYS ACT 1980 – SECTION 119**  
**ESSEX COUNTY COUNCIL**  
**FOOTPATH 11 LAMBOURNE**

This Order is made by Essex County Council ("the authority") under section 119 of the Highways Act 1980 ("the 1980 Act") because it appears to the authority that in the interest of the owner of the land crossed by the footpath described in paragraph 1 of this order it is expedient that the line of the path should be diverted.

The landowner has agreed to defray any compensation which becomes payable in consequence of the coming into force of this order and any expenses incurred in the order making and bringing the new site of the path into a fit condition for use by the public.

Epping Forest District Council have been consulted and have consented to the making of the order as required by section 120(2) of the 1980 Act.

BY THIS ORDER:

- 1) The public right of way over the land situated south of New Farm on New Farm Drive in the parish of Lambourne known as Footpath 11 Lambourne in the District of Epping Forest and shown by a bold continuous black line on the order map numbered PROW-22-05 contained in this order and described in Part 1 of the Schedule to this order shall be stopped up after 35 days from the date of confirmation of this order.
- 2) There shall at the end of 28 days from the date of confirmation of this order be a public footpath over land situated south of New Farm on New Farm Drive in the parish of Lambourne known as Footpath 11 Lambourne in the District of Epping Forest as described in Part 2 of the Schedule and shown by a bold broken black line on the order map numbered PROW-22-05 contained in this order.

**DIVERSION OF FOOTPATH 11 LAMBOURNE  
SECTION 119 HIGHWAYS ACT 1980**

Plan no. PROW 22-05

Key:

Routes to close A-B and C-D



New Routes A-E-B and C-F-D





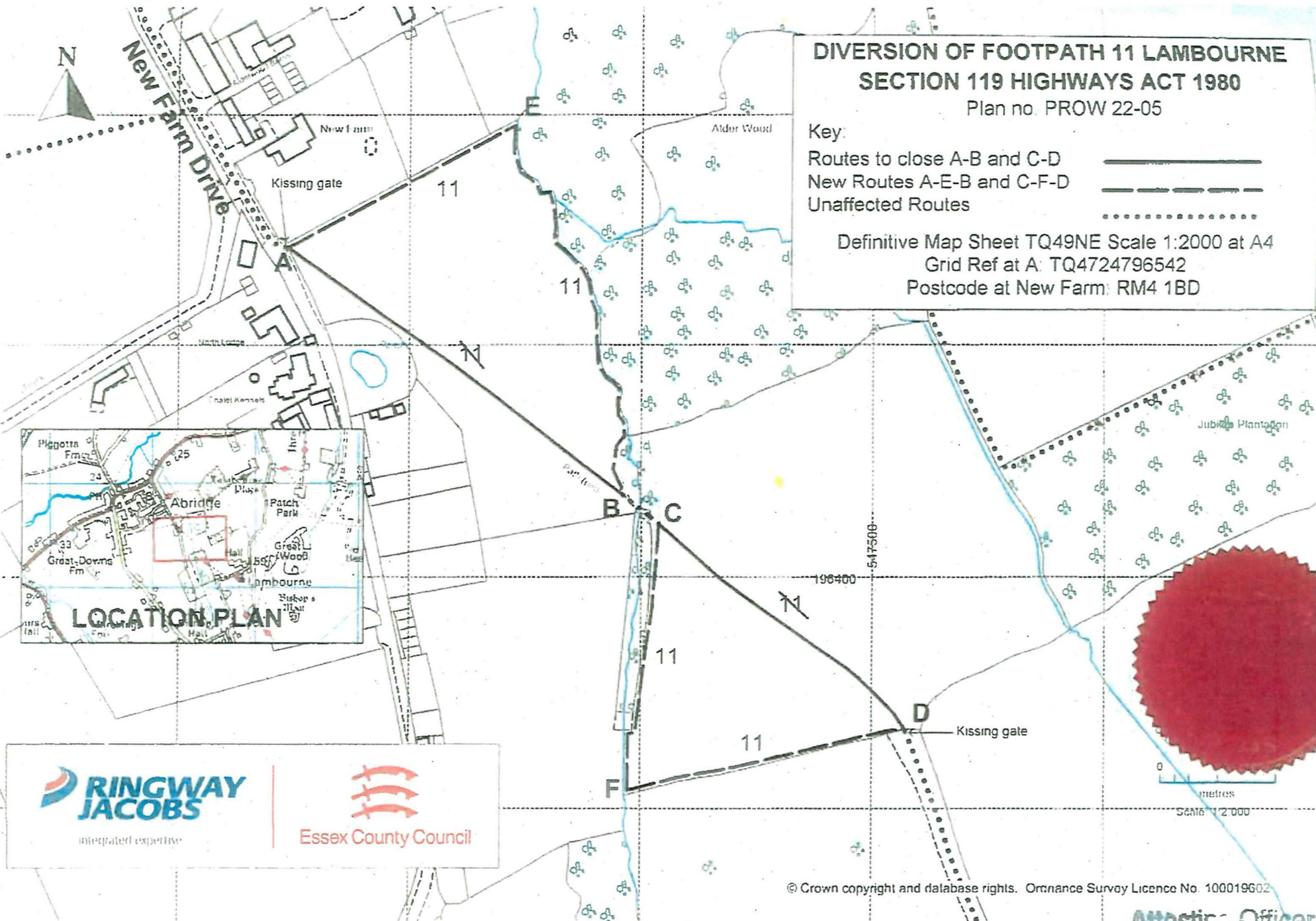
Unaffected Routes



Definitive Map Sheet TQ49NE Scale 1:2000 at A4

Grid Ref at A: TQ4724796542

Postcode at New Farm: RM4 1BD





integrated expertise



Essex County Council

© Crown copyright and database rights. Ordnance Survey Licence No. 100019602

Attesting Officer  
*Mitchell*

## SCHEDULE

### (PART 1)

#### DESCRIPTION OF SITE OF EXISTING PATH OR WAY

- (i) A part length of Footpath 11 Lambourne of unknown width shown by a bold continuous black line on the order map commencing from point **A** at grid reference TQ 47247 96542 where the path leaves New Farm Drive running in a south easterly direction diagonally across the field for a total distance of approximately 179 metres to point **B** at grid reference TQ 47394 96434 west of the pedestrian bridge.
- (ii) A further section of Footpath 11 Lambourne of unknown width shown by a bold continuous black line on the order map commencing from point **C** at grid reference TQ 47408 96422 east of the pedestrian bridge running in a south easterly direction diagonally across the second field for a total distance of approximately 139 metres to point **D** at grid reference TQ 47514 96334 at the field edge where it continues unaffected.


### (PART 2)

#### DESCRIPTION OF SITE OF NEW PATH OR WAY

- (i) A footpath being 2 metres in width shown by a bold broken black line on the order map commencing at the aforementioned Point **A** accessed via a gate running along the field edge in a north easterly direction for approximately 111 metres then continuing in a southerly direction for a final distance of approximately 191 metres to the aforementioned point **B**.
- (ii) A further section of footpath being 2 metres in width shown by a bold broken black line on the order map commencing at the aforementioned Point **C** running along the second field edge in a southerly direction for approximately 123 metres then continuing in an easterly direction for a final distance of approximately 122 metres to the aforementioned point **D**.

Given under the Common Seal of Essex County Council this *Twenty Fifth* day  
of *May* 2022

The common seal of **ESSEX** )  
**COUNTY COUNCIL** was here-) )  
unto affixed in the presence of: )



*42413*

Attesting Officer: *(Ditchburn)*

The foregoing order is hereby confirmed

*Charlotte Ditchburn*

08 FEB 2024

An Inspector appointed by The Secretary of  
State for Environment, Food and  
Rural Affairs

Dated: 25<sup>th</sup> day of May 2022

**PUBLIC PATH DIVERSION ORDER**

**HIGHWAYS ACT 1980  
SECTION 119**

Footpath 11 in the parish of Lambourne in  
the District of Epping Forest

Paul Turner  
Director, Legal and Assurance

Seax House  
Victoria Road South  
Chelmsford  
Essex  
CM1 1QH