







HIGHWAYS ACT 1980  
MAP/PLANS REFERRED TO IN THE ESSEX COUNTY COUNCIL  
(A127 FAIRGLEN INTERCHANGE)  
(CLASSIFIED ROAD) (SIDE ROADS) ORDER 2021

PLAN FOLIO

KEY

Existing highway layout where it is proposed to be altered Classified Road	
Highway to be stopped up	
Highway to be improved	
New Highway	
Private means of access to be stopped up	
New means of access	

CONTENTS:  
KEY PLAN  
SITE PLAN

These plans show the routes of new highways, the sites of improvement, stopping up and new accesses, but no width or construction details.

KEY PLAN SCALE 1:10,000 @ A1  
SITE PLAN SCALE 1:2,500 @ A1

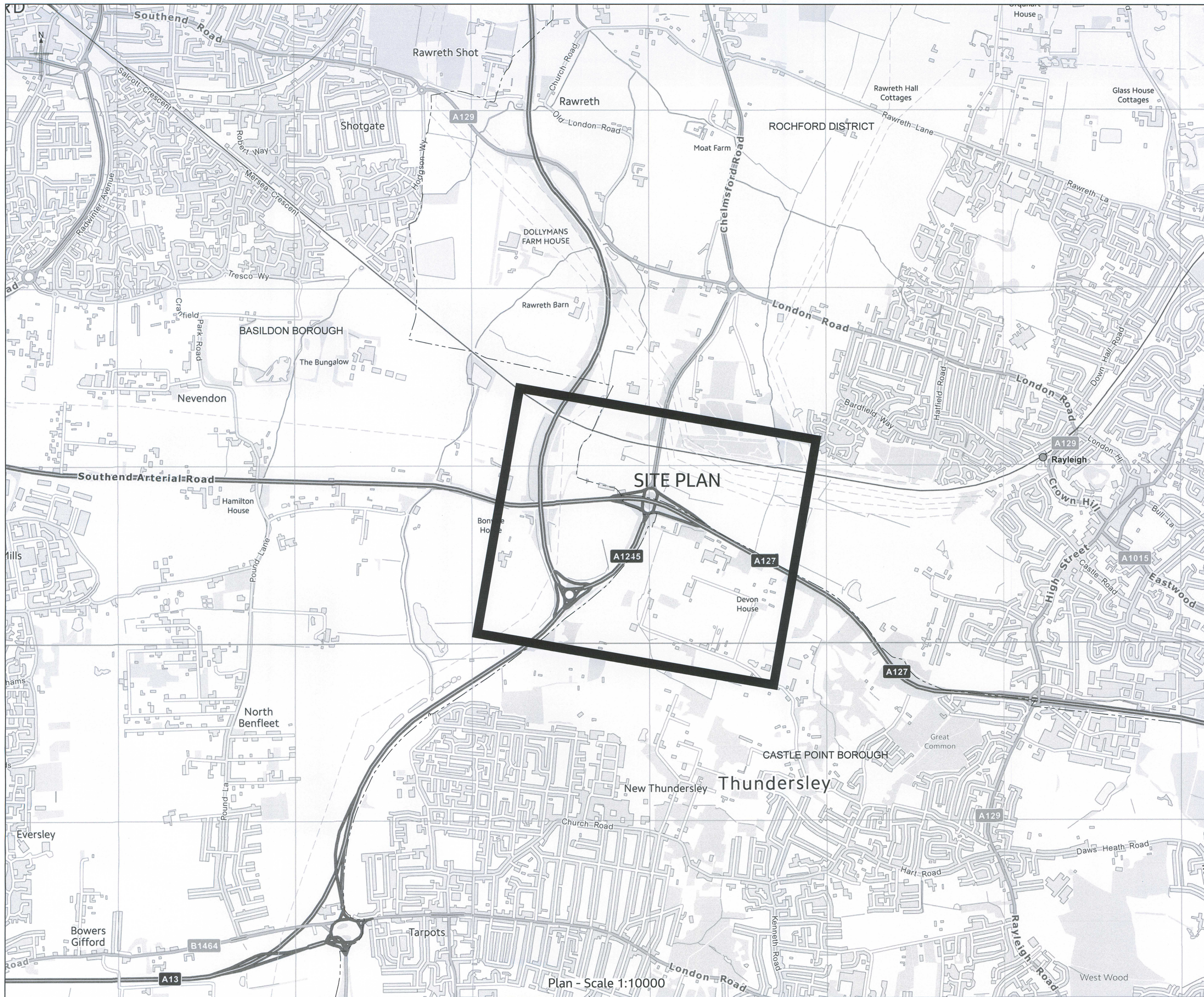
The Common Seal of Essex County Council  
was hereunto affixed in the presence of:




Attesting Officer *JOANNA SEW.*

on the *22<sup>nd</sup>* day of *December* 2021





Plan - Scale 1:10000




The Common Seal for  
**ESSEX COUNTY COUNCIL**  
 was hereunto affixed  
 in the presence of

Attesting Officer *[Signature]*  
*JOANNA GAST*

On the *22nd* Day of *December* 2021



Drawing No. B3553T26-54-100 Revision R7

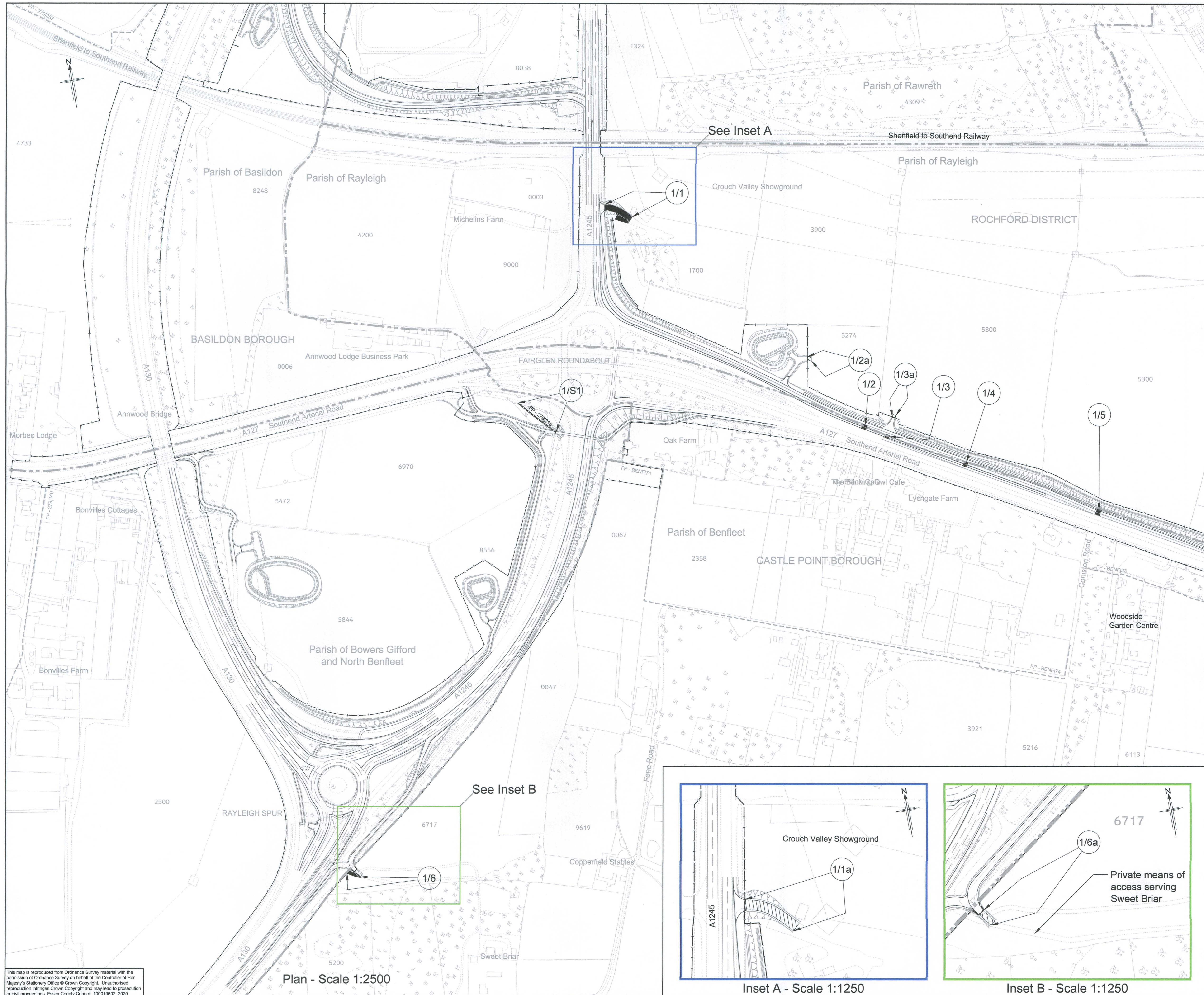


Project  
**ESSEX COUNTY COUNCIL  
 A127 FAIRGLEN INTERCHANGE  
 (CLASSIFIED ROAD)  
 (SIDE ROADS) ORDER 2021**

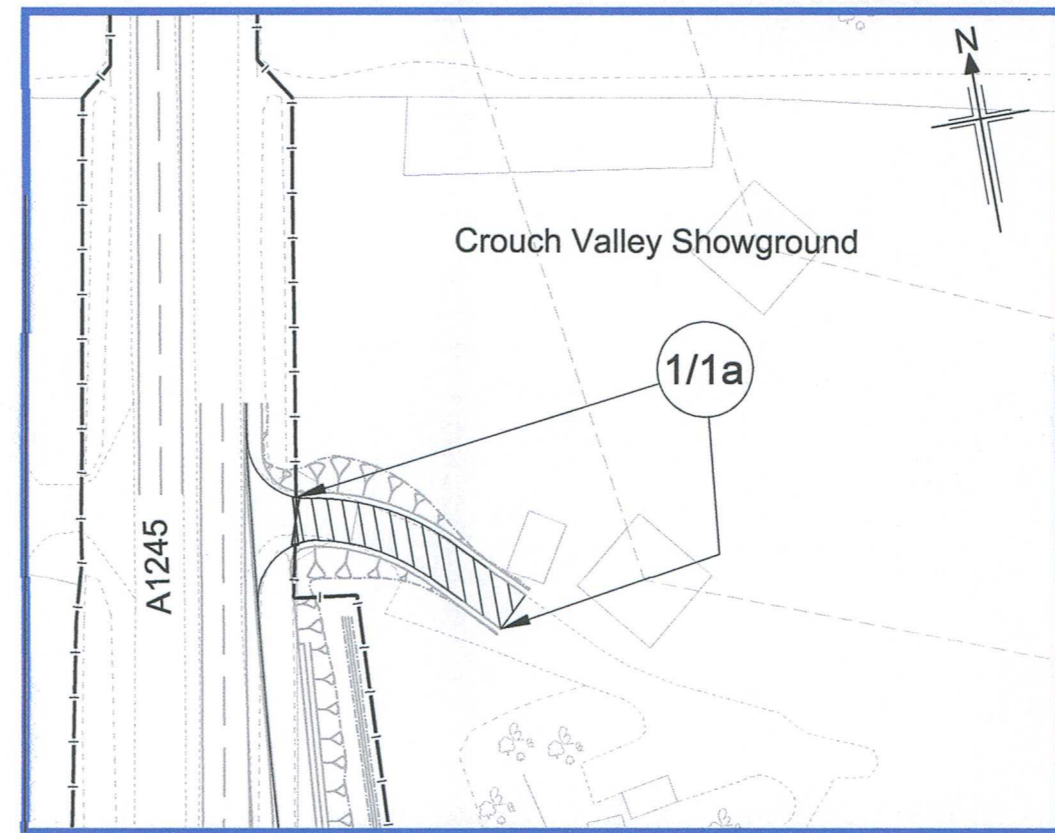
Drawing title  
**SIDE ROADS ORDERS  
 KEY PLAN**

Drawing No. B3553T26-54-110 Scale As shown @A1 Rev. R07

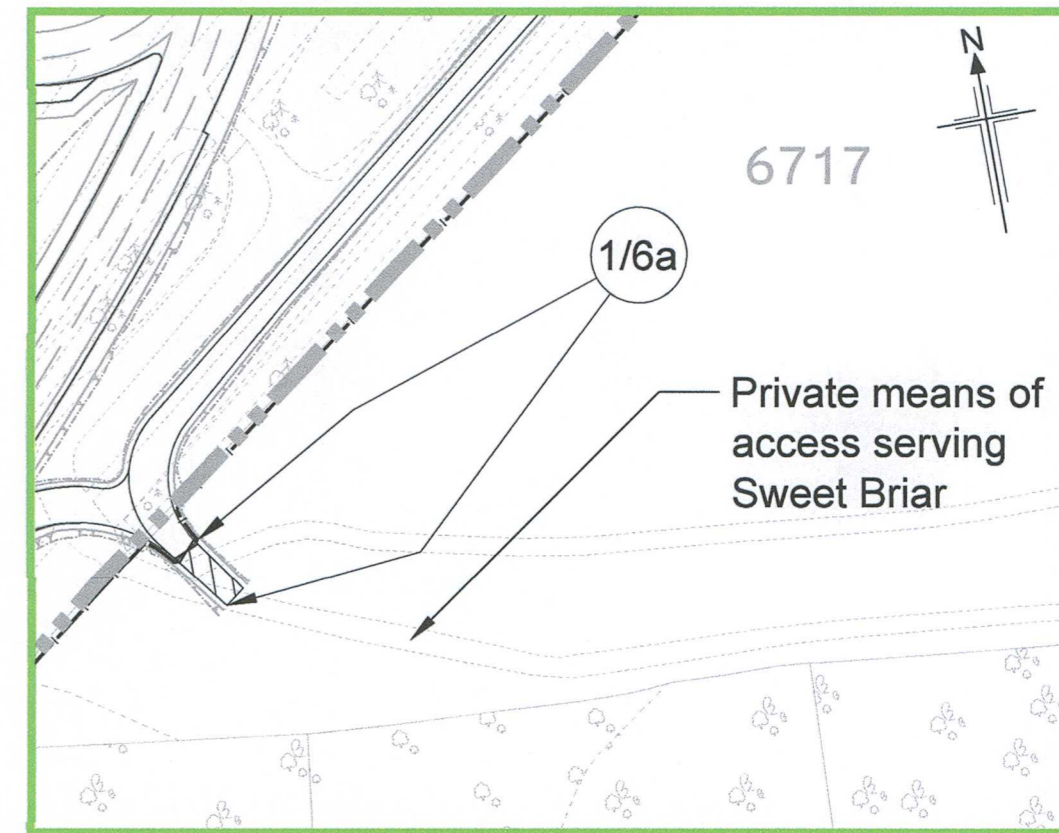
© Copyright 2021 Jacobs U.K. Limited. The contents and information contained in this document are the property of Jacobs. Use or copying of this document in whole or in part without the written permission of Jacobs constitutes an infringement of copyright. Limitation: This drawing has been prepared on behalf of, and for the exclusive use of Jacobs' Client, and is subject to the provisions of the contract between Jacobs and the Client. Jacobs accepts no liability or responsibility whatsoever for, or in respect of, any use of, or reliance upon, this drawing by any third party.



Plan - Scale 1:2500

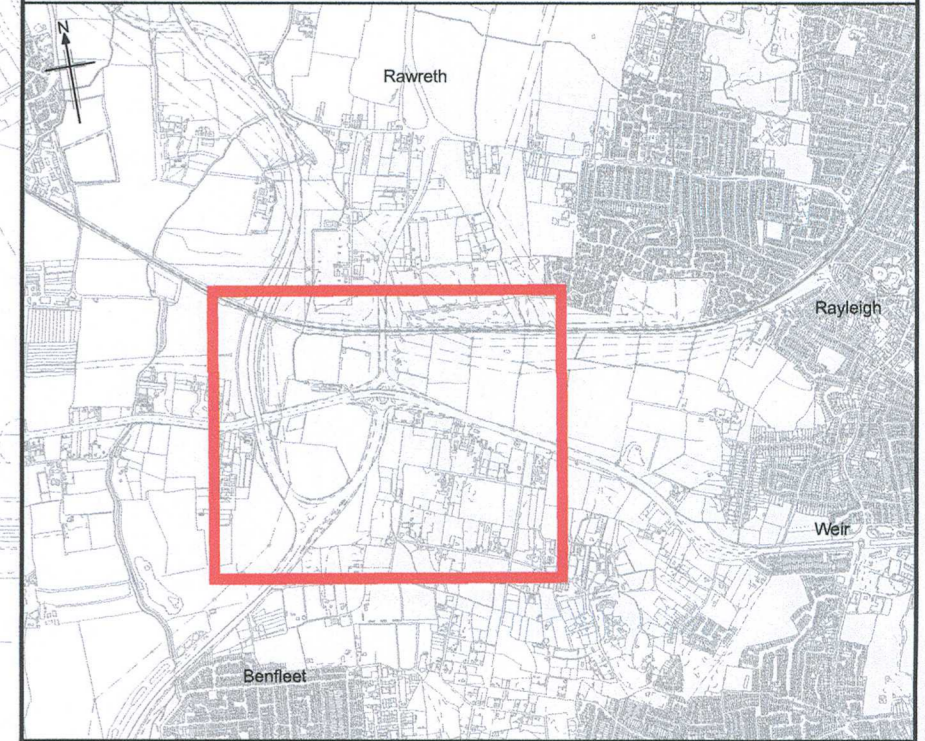


Inset A - Scale 1:1250

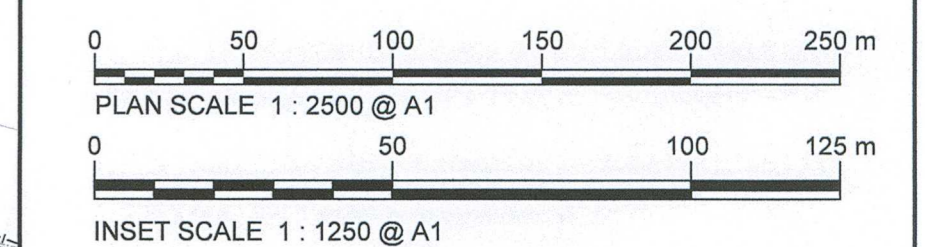


Inset B - Scale 1:1250

Location Plan - NTS




- KEY**
- Existing highway layout where it is proposed to be altered
  - Classified Road
  - Highway to be stopped up
  - Highway to be improved
  - New Highway
  - Private means of access to be stopped up
  - New means of access



The Common Seal for  
 ESSEX COUNTY COUNCIL  
 was hereunto affixed  
 in the presence of

Attesting Officer *[Signature]*  
 On the *22nd* Day of *December* 2021

Drawing No. B3553T26-54-110 Revision R7



Project  
 ESSEX COUNTY COUNCIL  
 A127 FAIRGLEN INTERCHANGE  
 (CLASSIFIED ROAD)  
 (SIDE ROADS) ORDER 2021

Drawing title  
 SIDE ROADS ORDERS  
 SITE PLAN

Drawing No. B3553T26-54-110 Scale As shown @A1 Rev. R07

This map is reproduced from Ordnance Survey material with the permission of Ordnance Survey on behalf of the Controller of Her Majesty's Stationery Office © Crown Copyright. Unauthorised reproduction infringes Crown Copyright and may lead to prosecution or civil proceedings. Essex County Council, 100019602, 2020